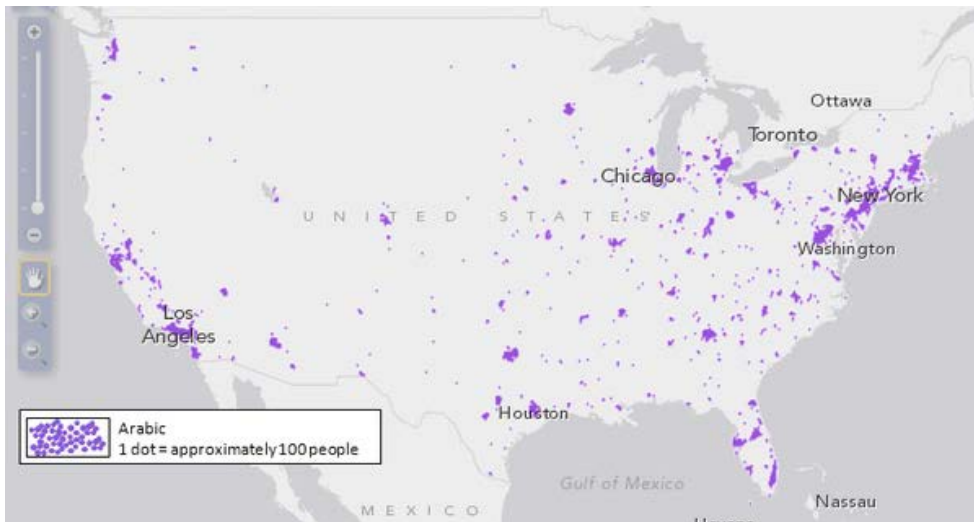


## Maps That Show What Languages People Speak In The U.S.

The Census Bureau maps show the areas of the United States where large concentrations of people speak a language at home other than English.

<http://www.buzzfeed.com/hunterswarz/14-maps-that-show-what-languages-people-speak-in-the-us>



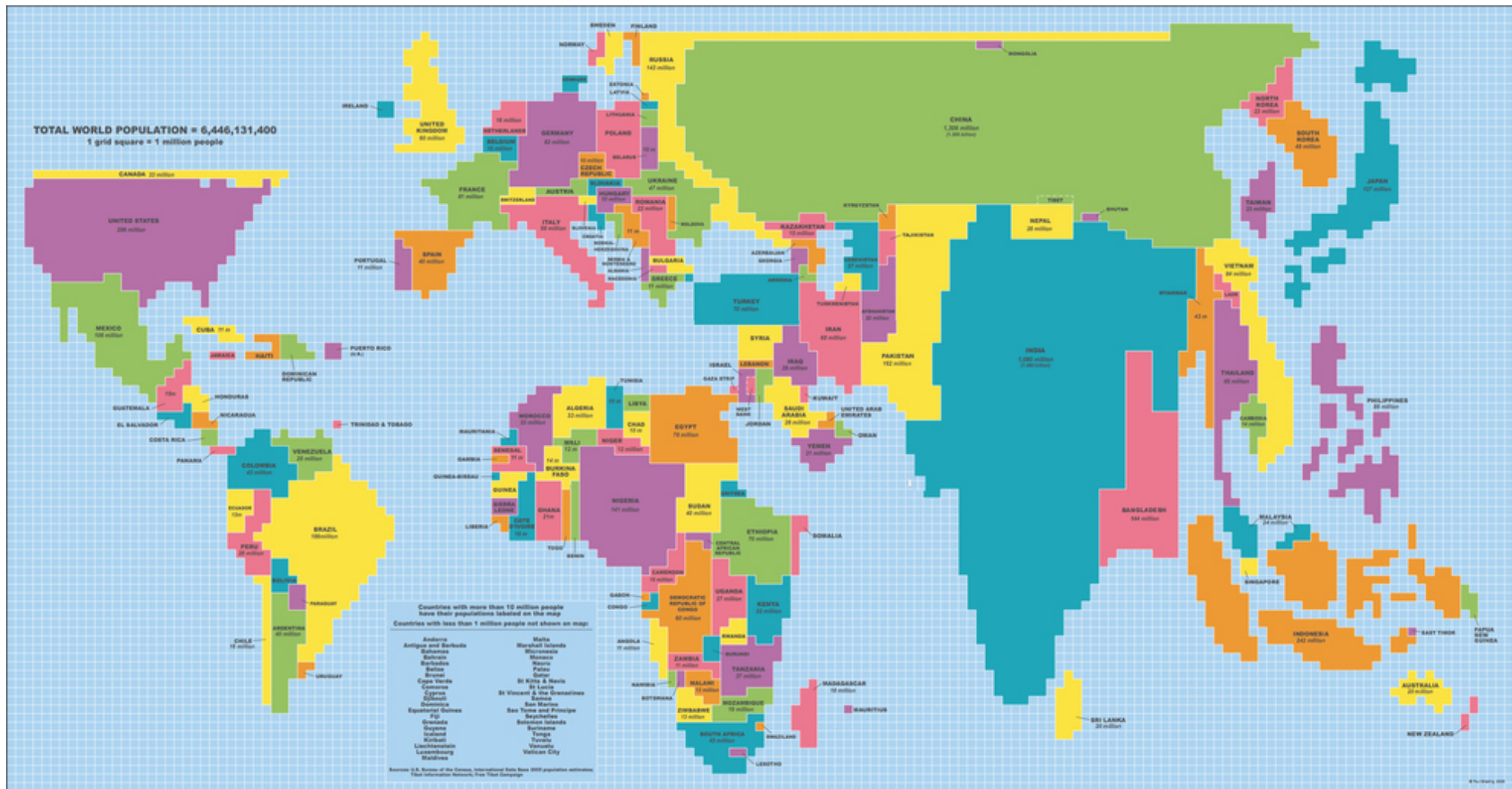






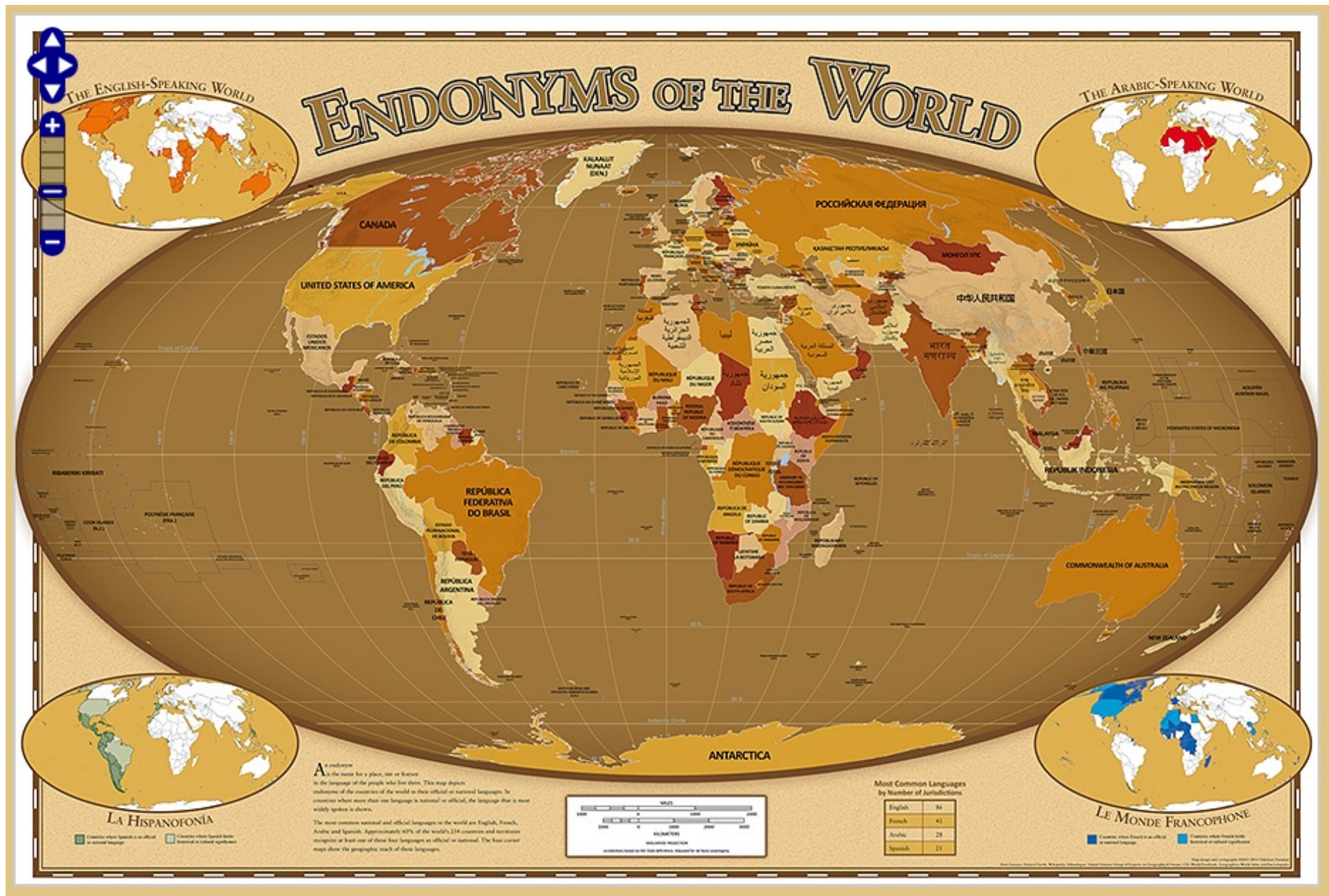
Title: William Gropper's America, its folklore. Created Published: New York : Associated American Artists, c1946. <http://www.loc.gov/item/2011592193>





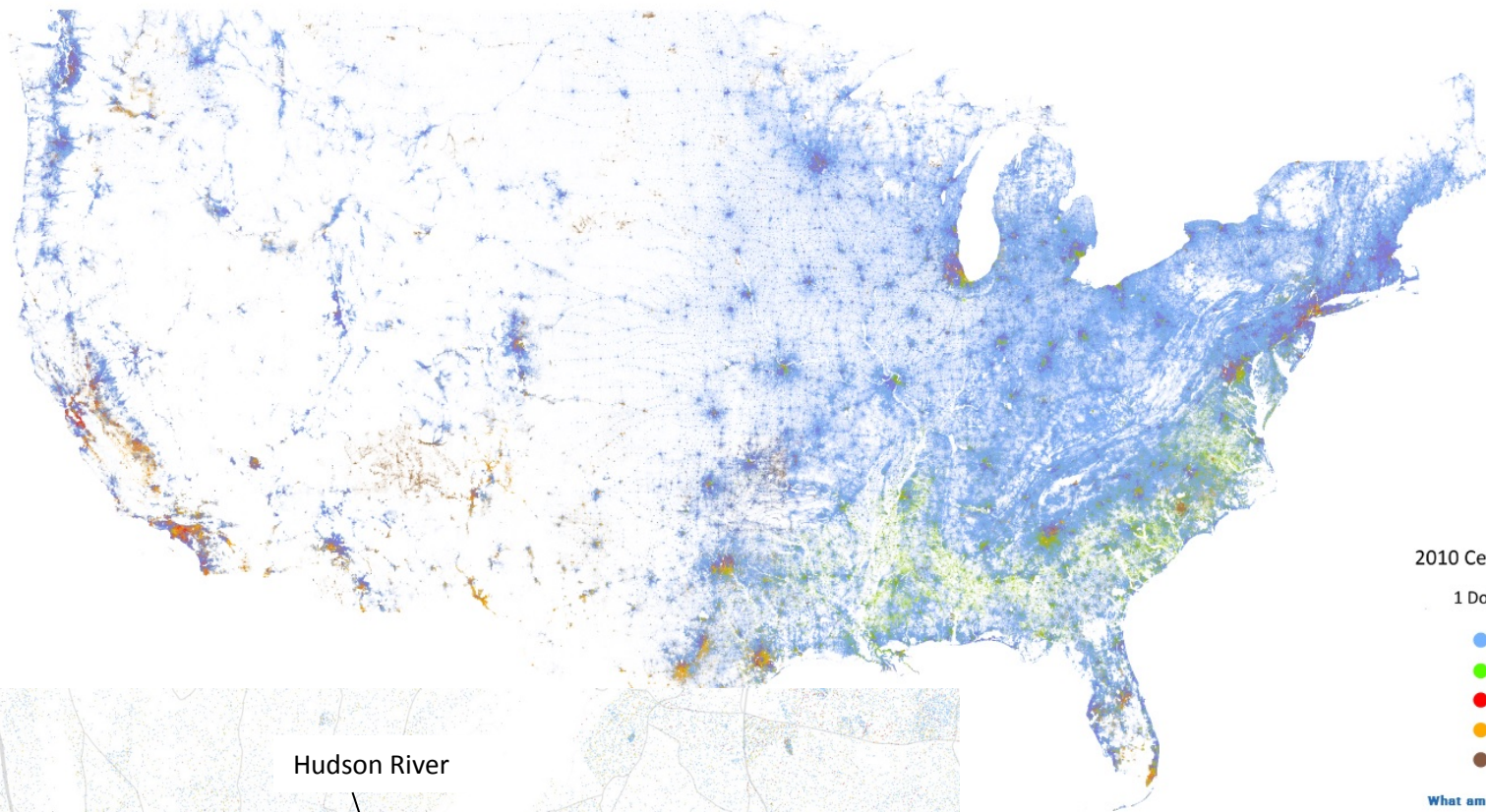
World Population Map, published January 1, 2005 [http://www.thesavvytraveller.com/world\\_views/maps/odt/population.htm](http://www.thesavvytraveller.com/world_views/maps/odt/population.htm)





An endonym is the name for a place, site or location in the language of the people who live there. These names may be officially designated by the local government or they may simply be widely used. This map depicts endonyms of the countries of the world in their official or national languages. In cases where a country has more than one national or official language, the language that is most widely used by the local population is shown. <http://endonymmap.com/>





#### 2010 Census Block Data

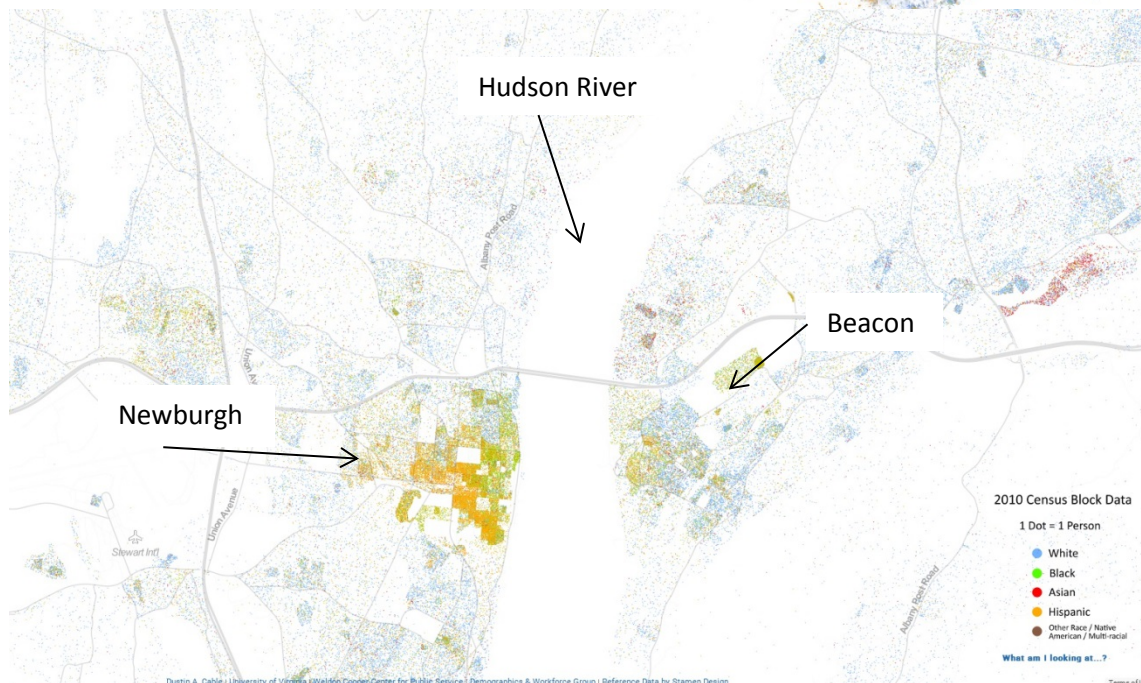
1 Dot = 1 Person

- White
- Black
- Asian
- Hispanic
- Other Race / Native American / Multi-racial

What am I looking at...?

n Design

Terms of Use



Dustin Cable at the University of Virginia's Weldon Cooper Center for Public Service  
 Display of population distribution of every person in America  
 (as of the 2010 census) along racial and ethnic lines  
<http://demographics.coopercenter.org/DotMap/index.html>