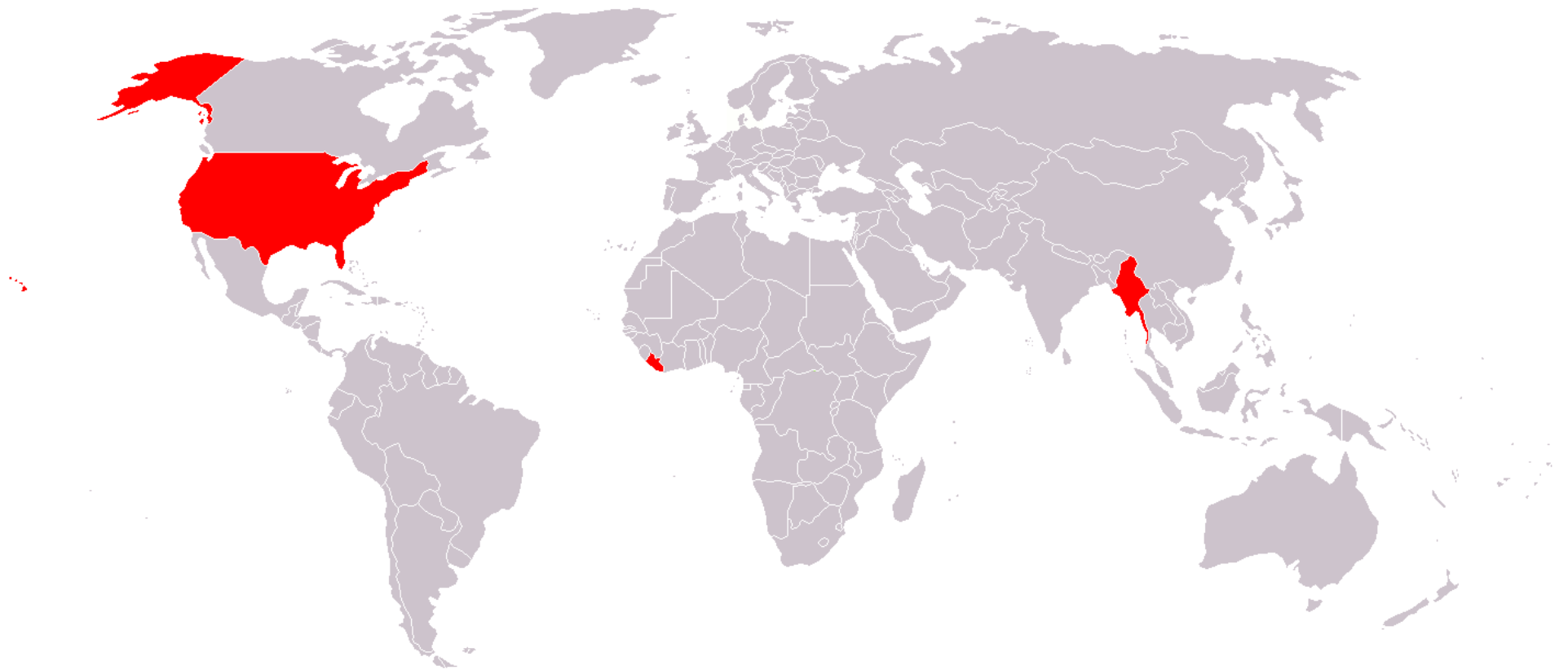


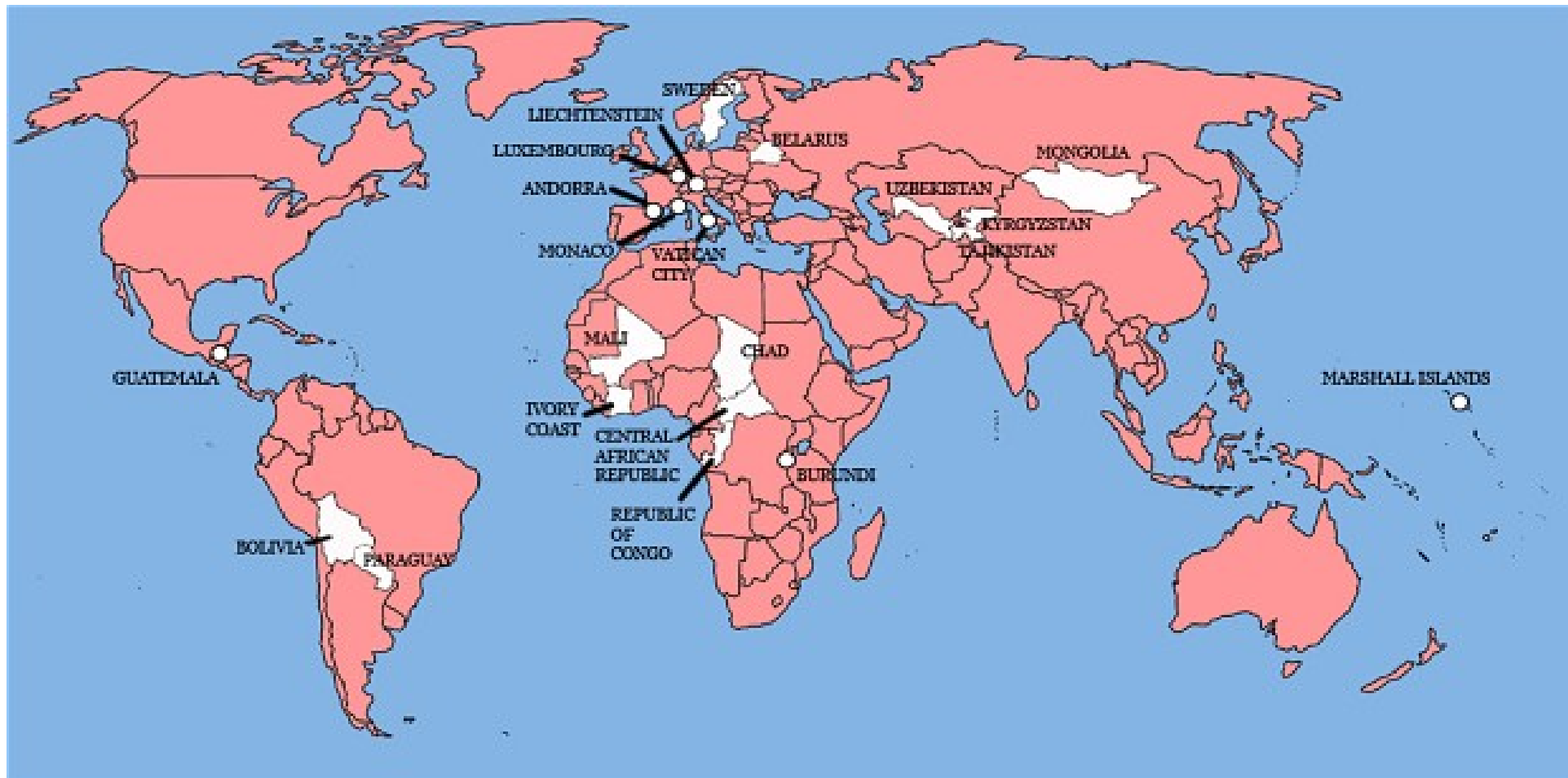
Where is Google Street View Available?

The blue overlay shows where Street View imagery is available. <http://www.google.com/maps/about/behind-the-scenes/streetview/>



Countries That Do Not Use the Metric System

http://commons.wikimedia.org/wiki/File:Metric_system.png

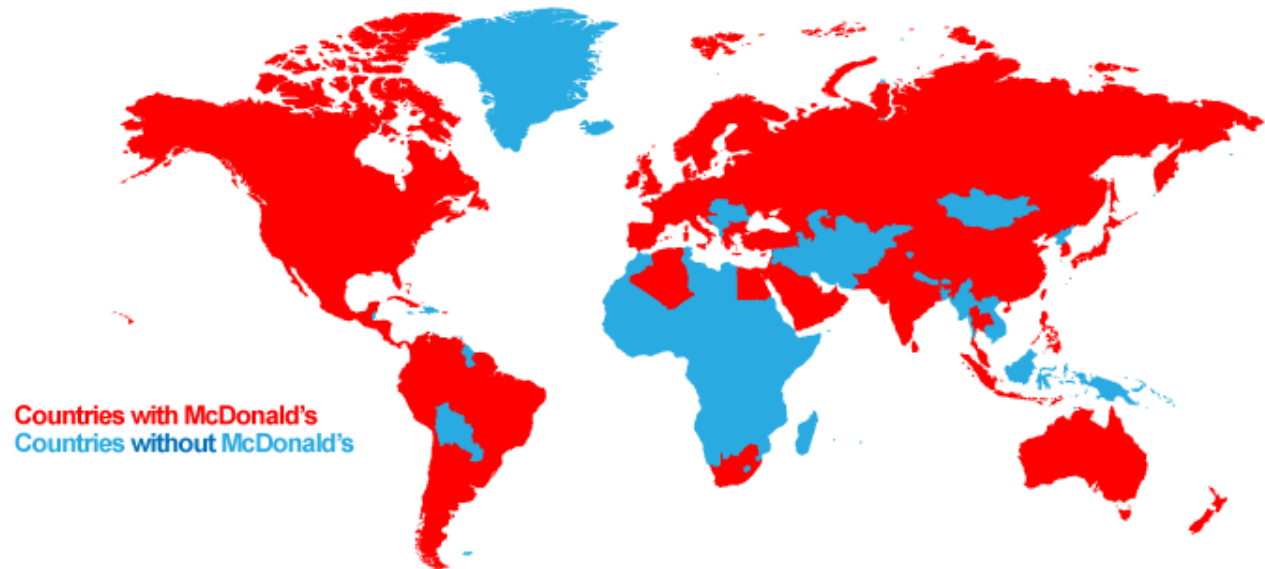


21 of the 22 countries that have not been invaded by Britain

<http://www.telegraph.co.uk/history/9653497/British-have-invaded-nine-out-of-ten-countries-so-look-out-Luxembourg.html>



ACROSS THE WORLD



Number of McDonald's outlets of selected countries

US
13,381



Japan
3,598



Canada
1,400



Germany
1,276



UK
1,250



China
660

Most expensive McDonald's burger - selected countries (USD)*



Norway
7.18



Denmark
5.93



Iceland
5.21



Eurozone
4.96



US
3.57

World's busiest McDonald's

Located on famous Pushkin Square in Moscow, the largest McDonald's in the world (more than 28,000 sq. ft.) and the busiest (more than 250 million customers to date). The restaurant seats 700 customers and has a 70 foot-long service counter with 27 cash registers.

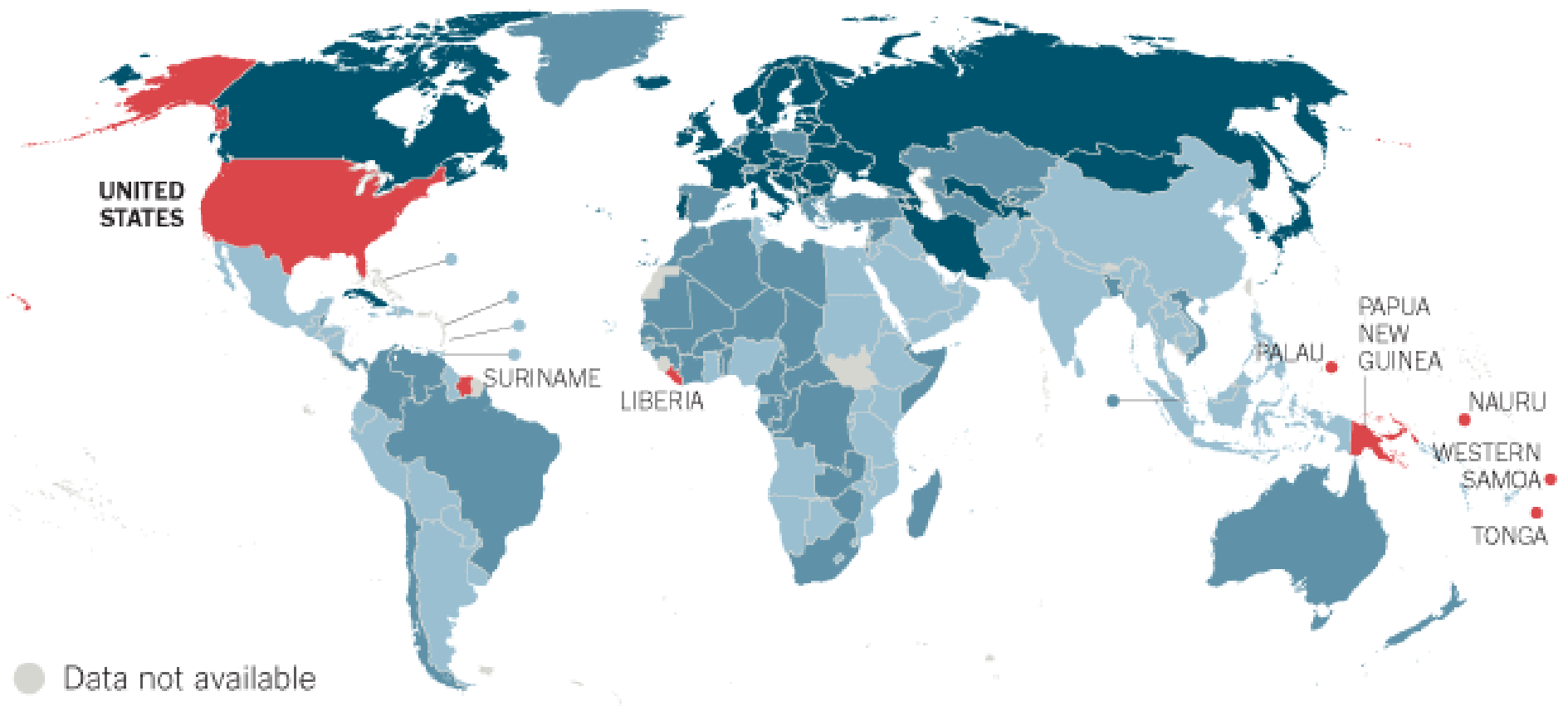
* Price using the Big Mac Index published by The Economist, as an informal way of measuring the purchasing power parity (PPP) between two currencies and provides a test of the extent to which market exchange rates result in goods costing the same in different countries.

Paid Maternal Leave: Almost Everywhere

The United States is one of only eight countries, out of 188 that have known policies, without paid leave.

Countries with paid leave: ● 26 weeks or more ● 14-25 weeks ● Less than 14 weeks

No paid leave: ●

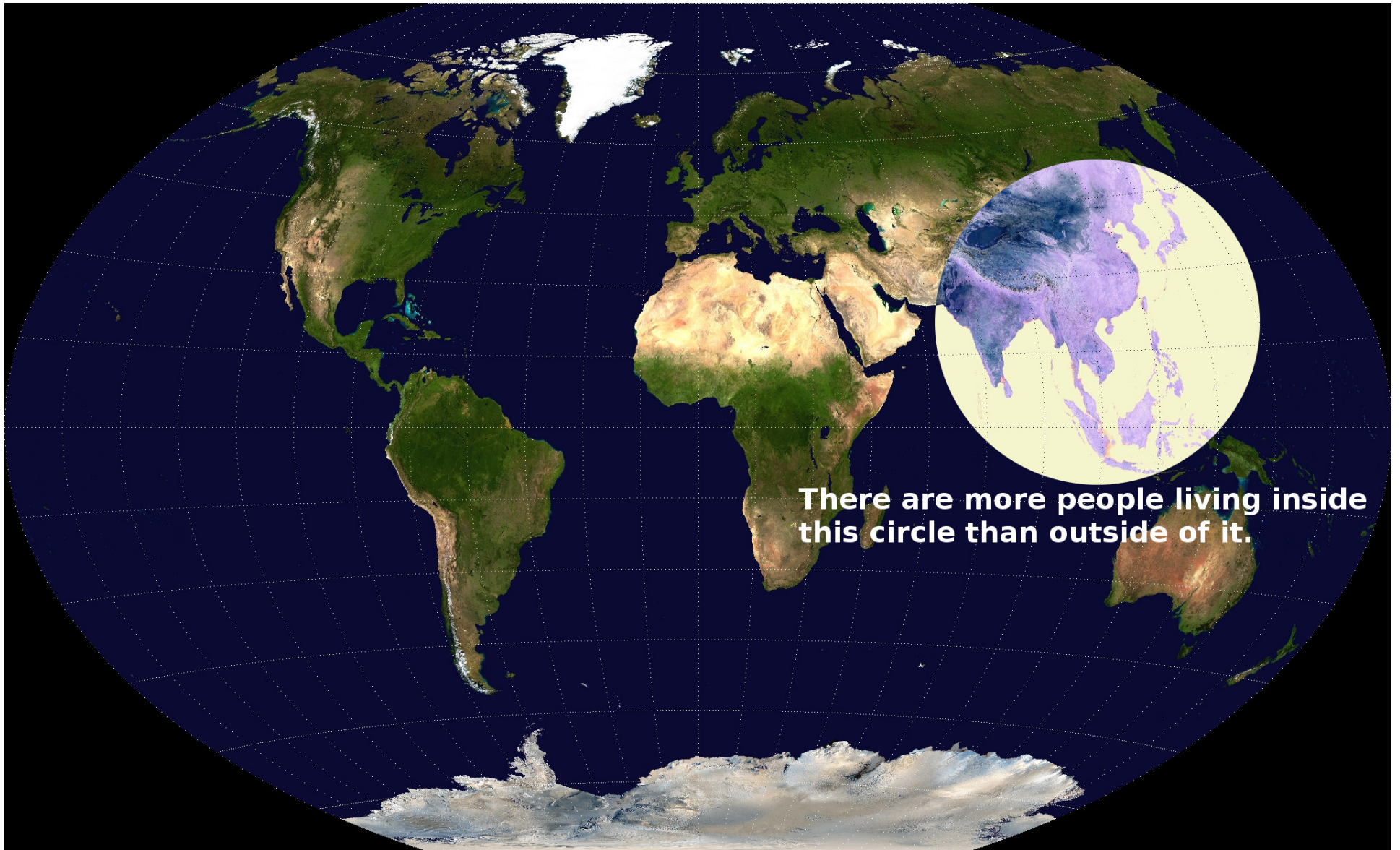


<http://graphics8.nytimes.com/images/2013/02/17/opinion/17coontz2-map/17coontz2-map-popup.png>

The Top 10 Busiest Air Travel Routes of 2012



http://31.media.tumblr.com/7bd7735e0fe1f6ea3b6f7cb540fefe43/tumblr_mrfwj0AvPc1s3dn7vo1_1280.png

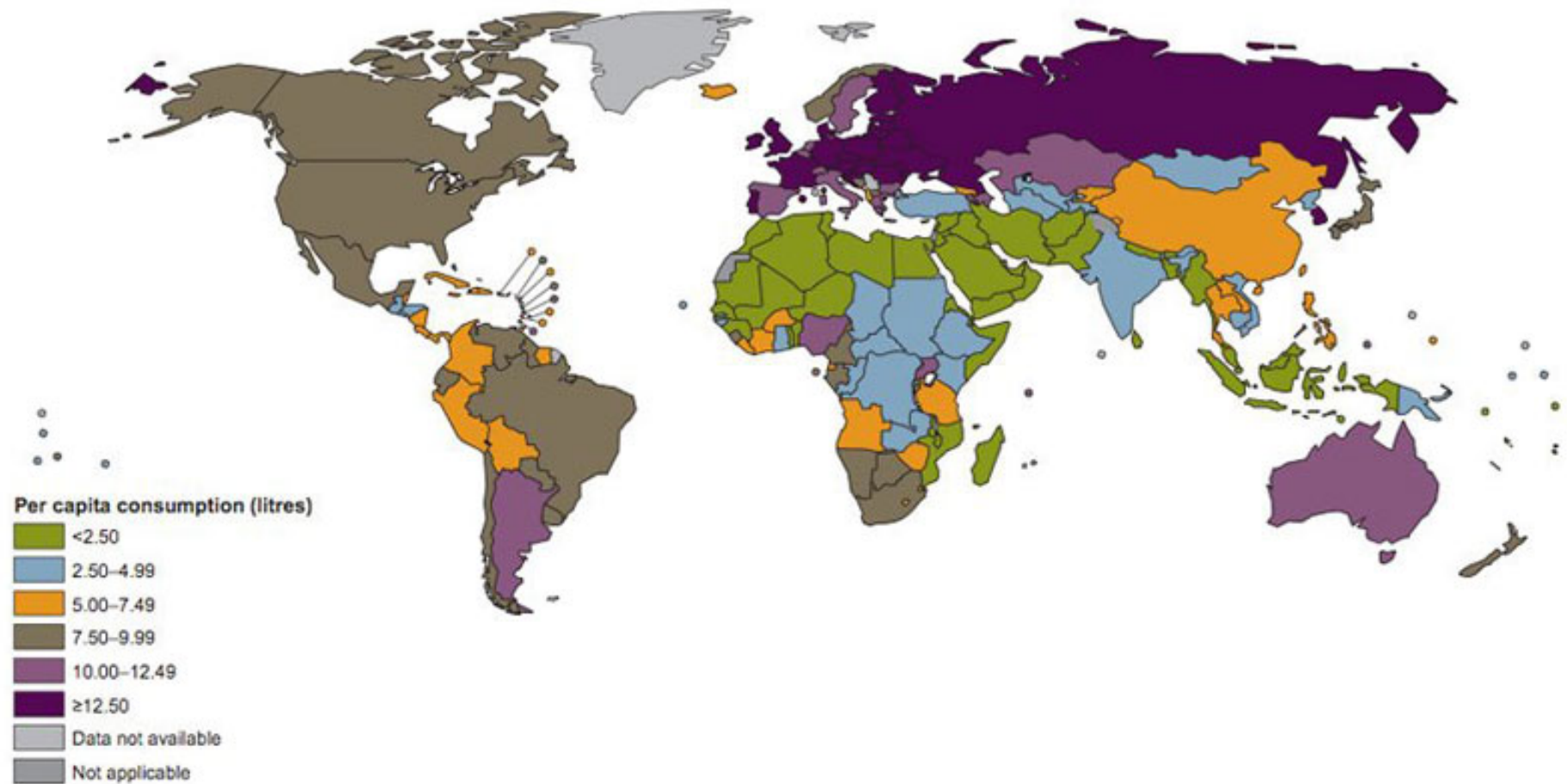


Visualizing Global Population Density

<http://twistedifter.com/2013/08/maps-that-will-help-you-make-sense-of-the-world/>

<http://i.imgur.com/CK6aONG.jpg>

Figure 1. Total adult (15+) per capita consumption, in litres of pure alcohol, 2005^a



Map of Alcohol Consumption Around the World, World Health Organization

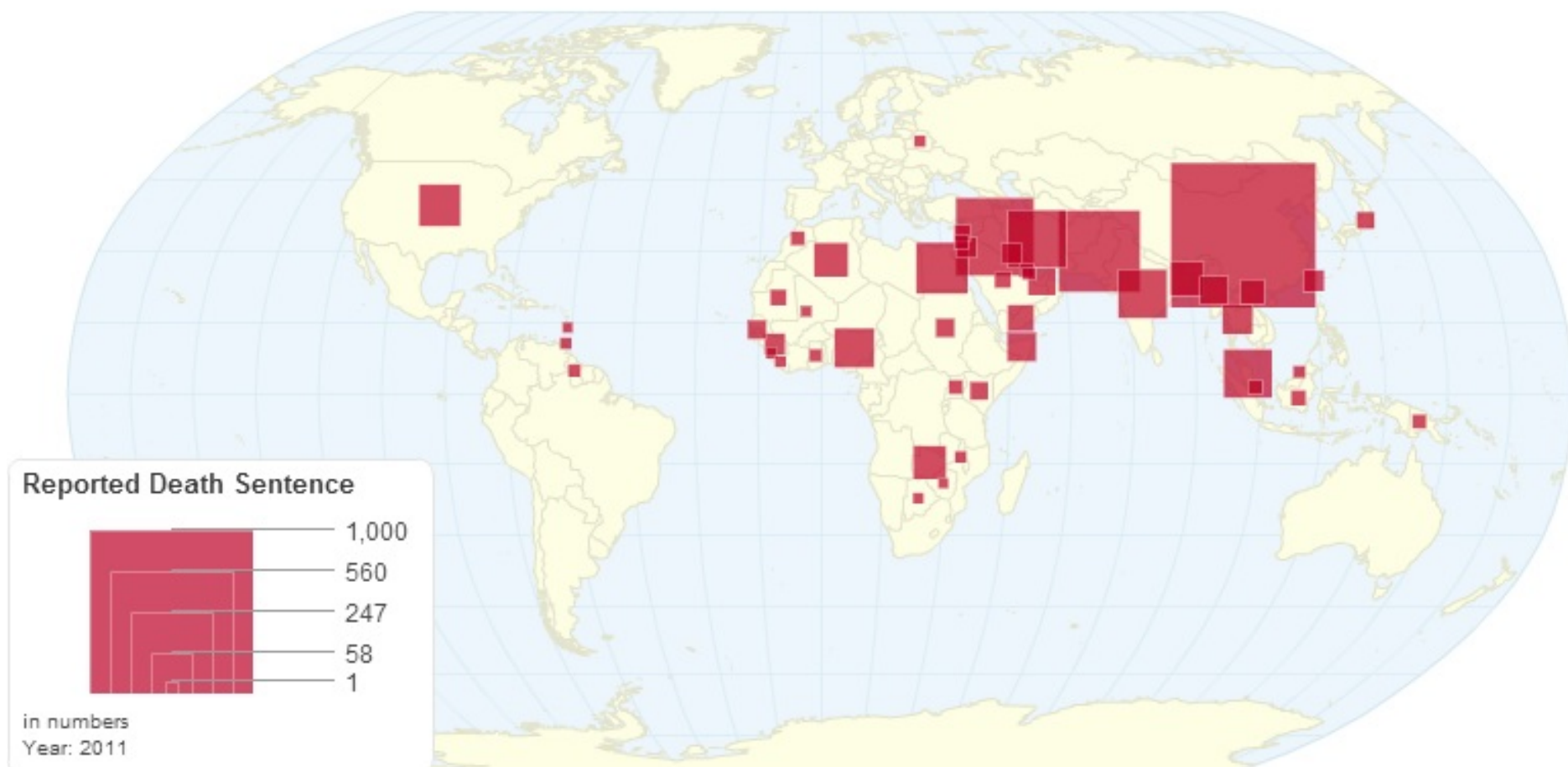
http://www.who.int/substance_abuse/publications/global_alcohol_report/en/



22.28°N 127.83°W

Map of Rivers in the Contiguous United States, Nelson Minar

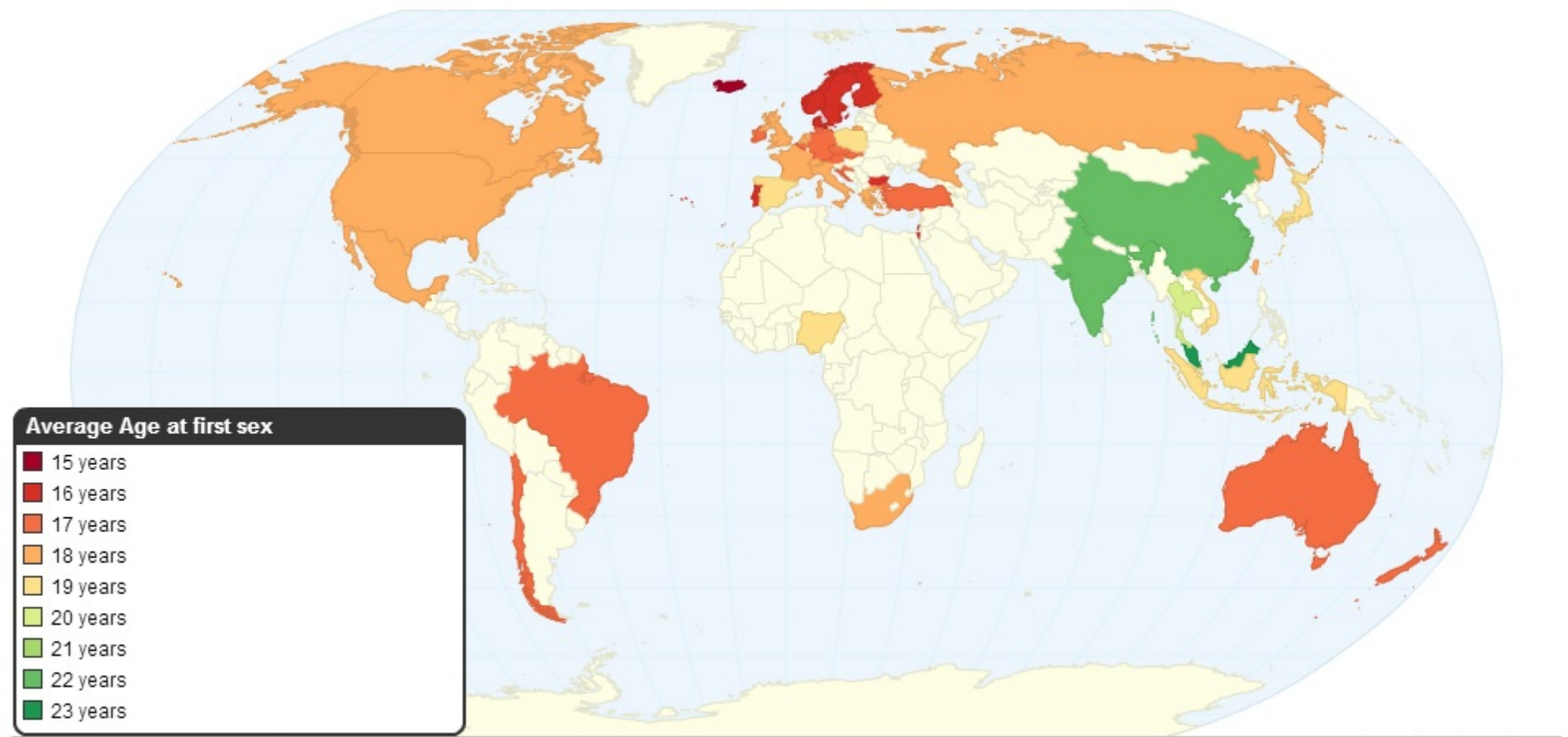
<http://www.flickr.com/photos/nelsonminar/8747607969/in/set-72157633504361549/>



Death Sentences and Executions 2011

<http://chartsbin.com/view/1185>

Average Age at first sex by Country



<http://chartsbin.com/view/xxj>



The 7000 Rivers that Feed into the Mississippi River

<http://i.imgur.com/HFSKUkS.jpg>

If Afghanistan were your home instead of The United States you would...

have **24.7 times higher** chance of dying in infancy

have **3.8 times more** chance of being unemployed

have **2.8 times more** babies

die **33.59 years** sooner

use **99.94% less** electricity

consume **99.73% less** oil

make **98.28% less** money

spend **98.65% less** money on health care

be **98.33% less** likely to have HIV/AIDS

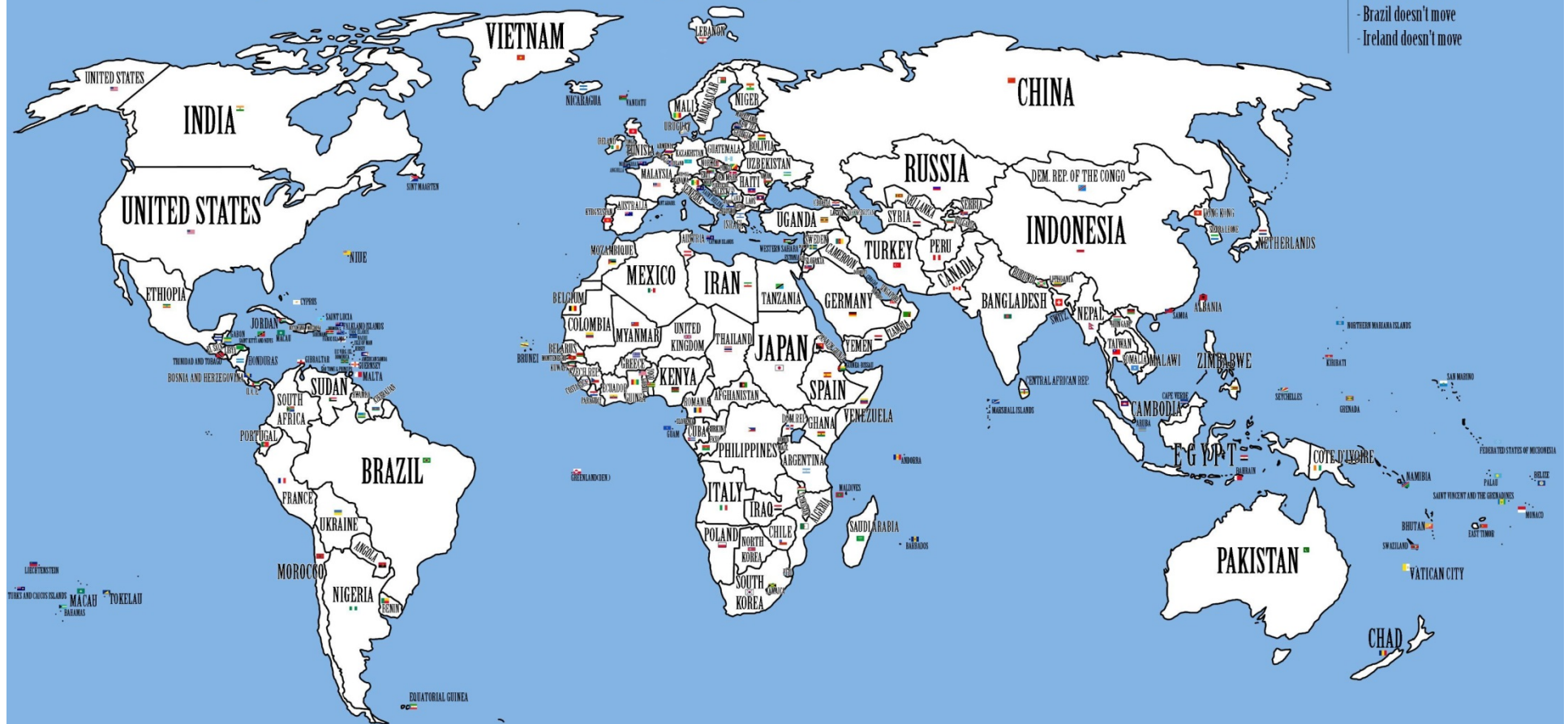
<http://www.ifitweremyhome.com/compare/US/AF>



What if the largest countries had the biggest populations?

Interesting coincidences...

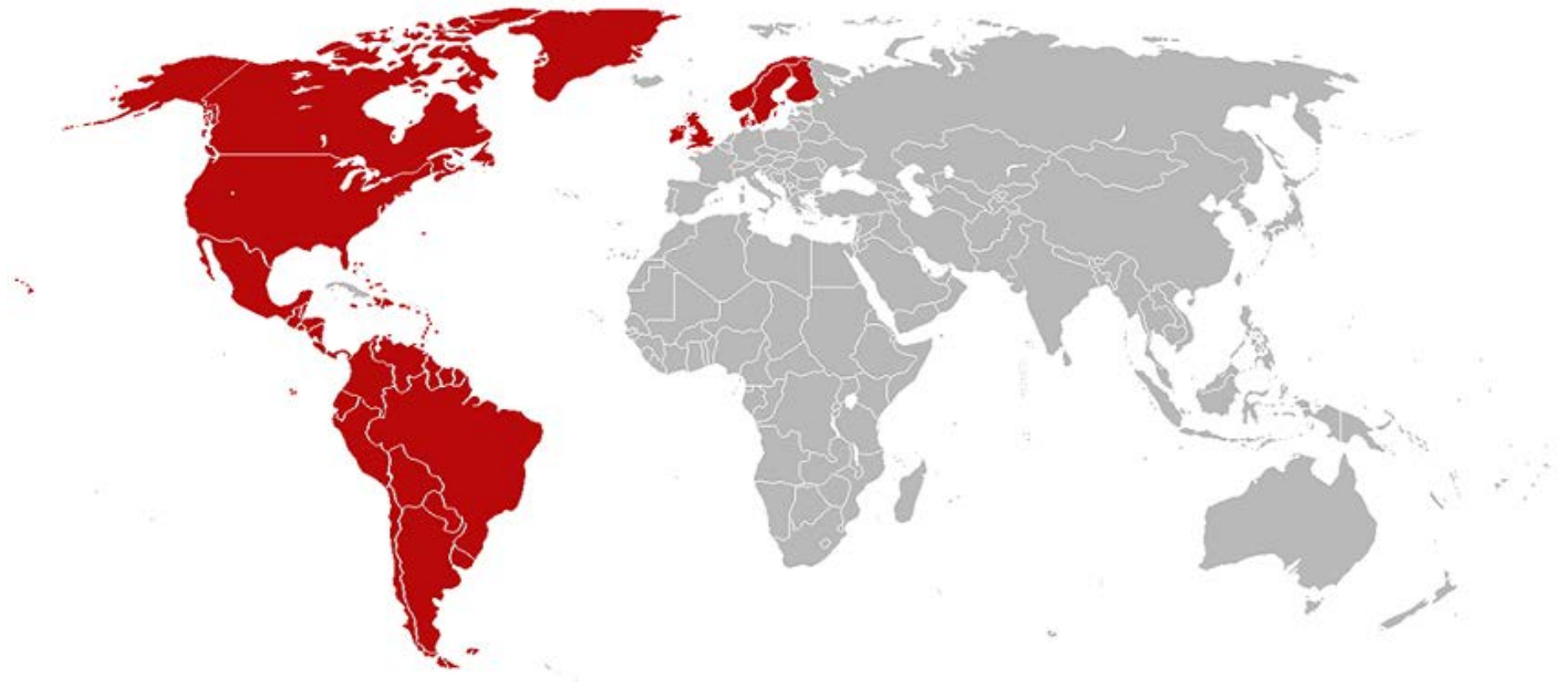
- United States doesn't move*
- Yemen doesn't move
- Brazil doesn't move
- Ireland doesn't move



* Depending on definition, China may include Taiwan and some areas which are claimed by India.
Area of China is anywhere between 3,705,645 sq. miles and 3,722,342 sq. miles.
USA area depends on the source. Some claim the USA territories and others do not.
Area of the United States is anywhere between 3,676,486 sq. miles and 3,794,080 sq. miles.

en.wikipedia.org/wiki/List_of_countries_and_outlying_territories_by_total_area
en.wikipedia.org/wiki/List_of_countries_by_population

<http://www.thehighdefinite.com/wp-content/uploads/2010/11/c6Agr.jpg>



Countries with Netflix

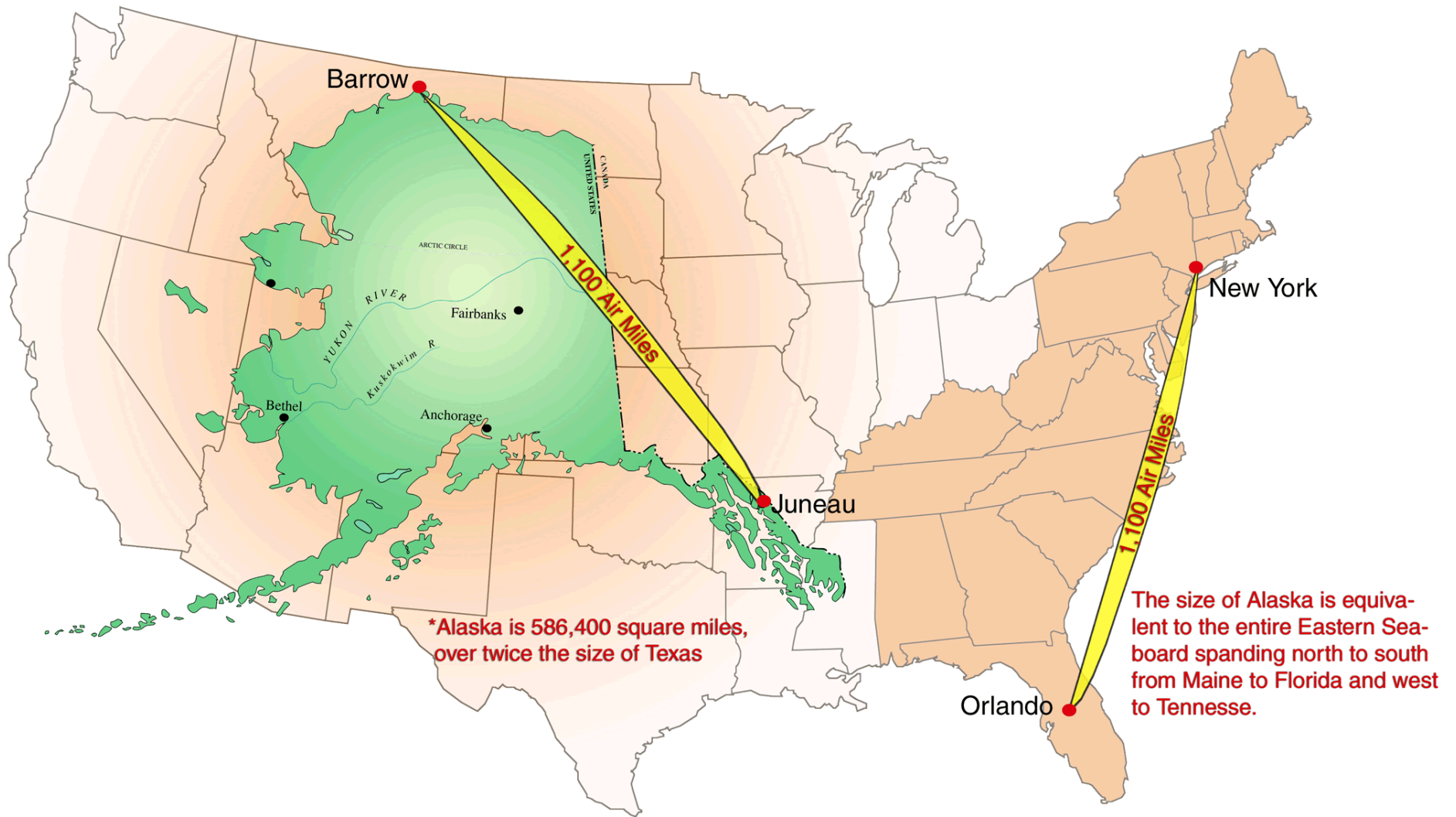
<http://i.imgur.com/Olhww3O.png>



Map of the World if all the separatists won

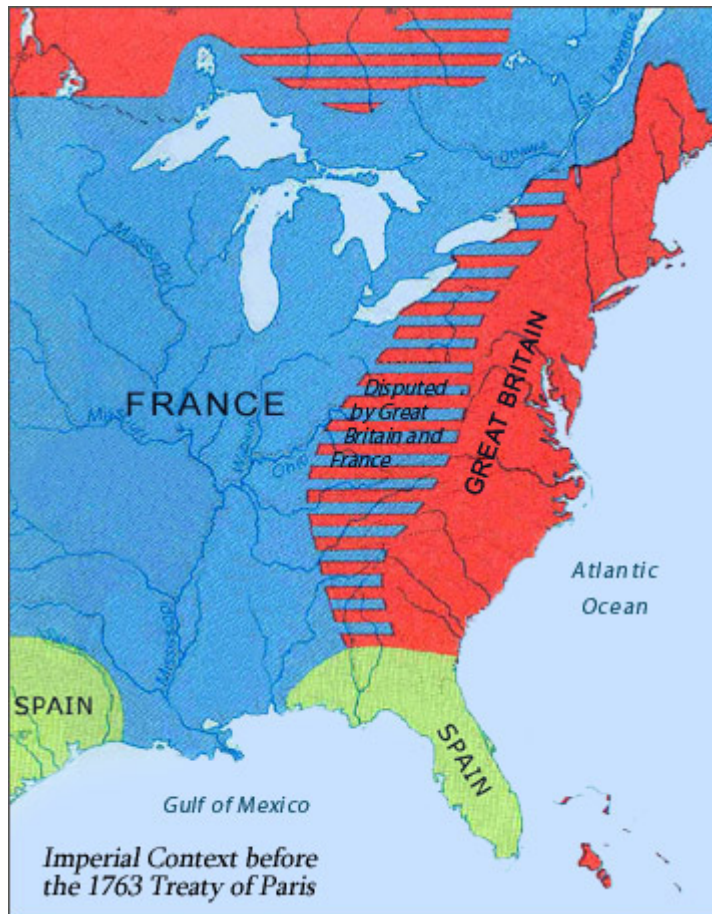
<http://imgur.com/JVqMX>

SIZE AND DISTANCE COMPARISON



Alaska compared to the rest of the continental United States

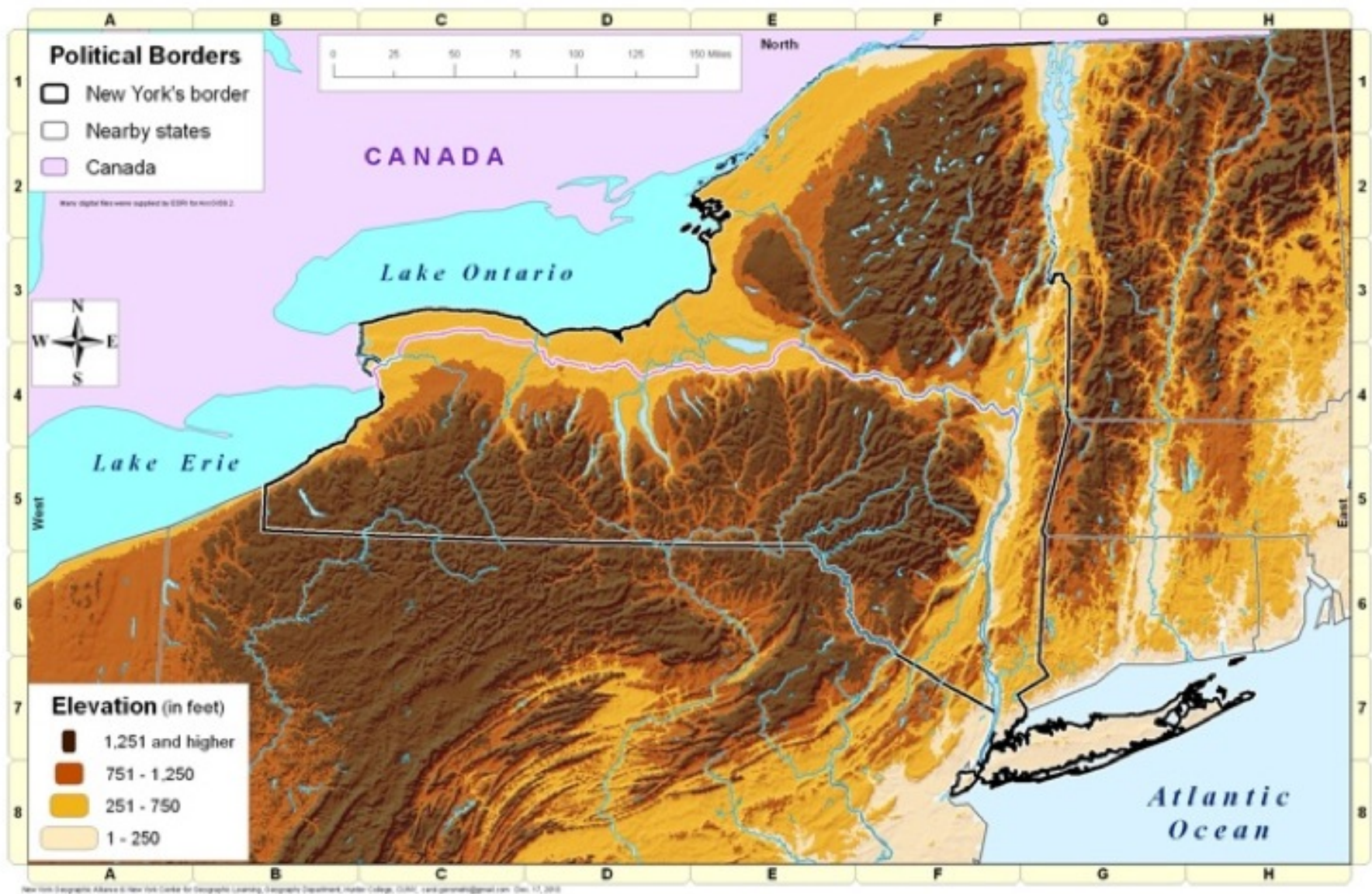
<http://www.usmarshals.gov/district/ak/general/information.htm>



<http://international.loc.gov/intldl/fiahtml/map4.html>

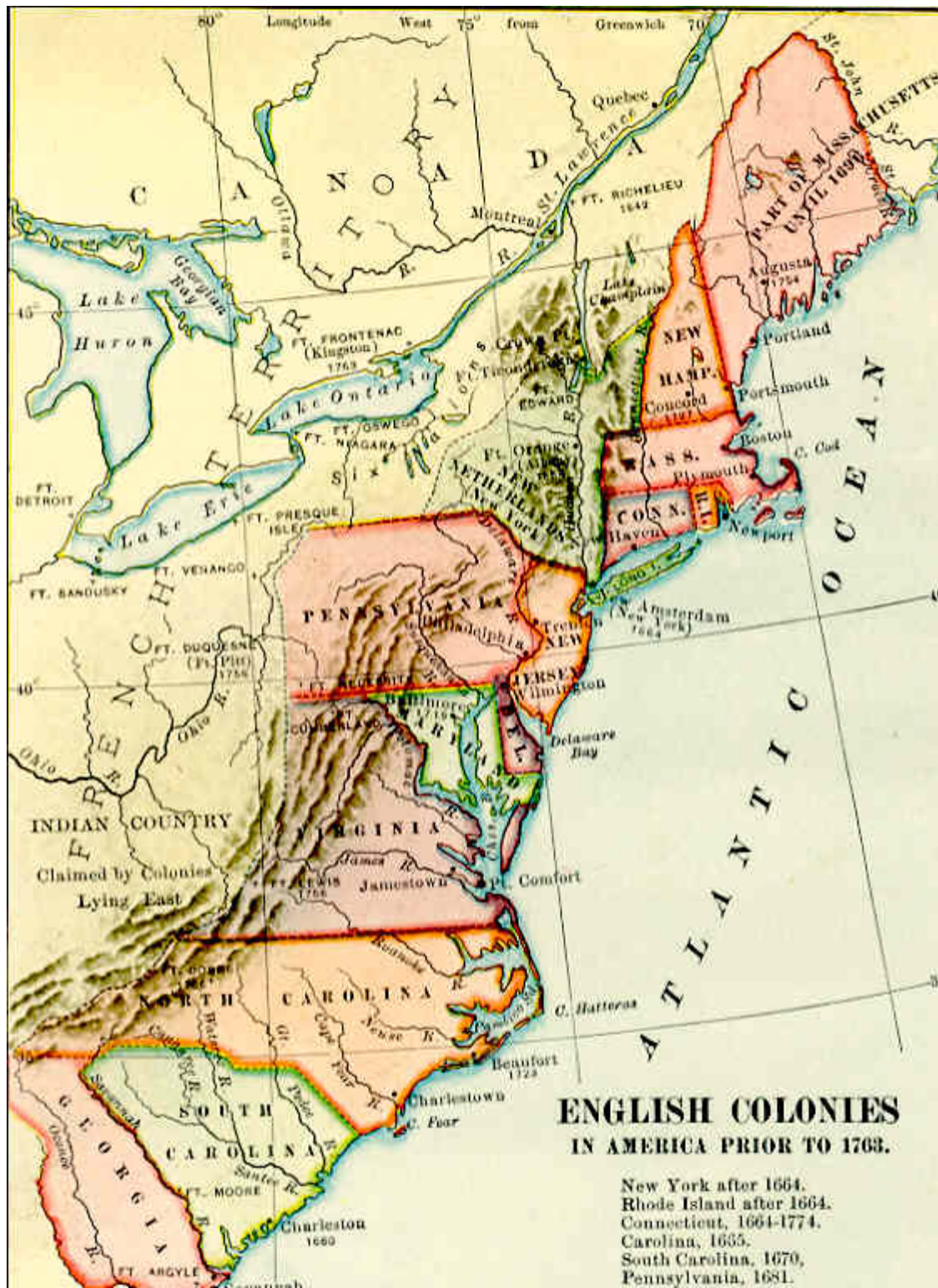


<http://international.loc.gov/intldl/fiahtml/map5.html>



New York State Physical Map

<http://www.nygeo.org/NY-Elev-water.jpg>



http://www.earlyamerica.com/earlyamerica/maps/english_colonies/